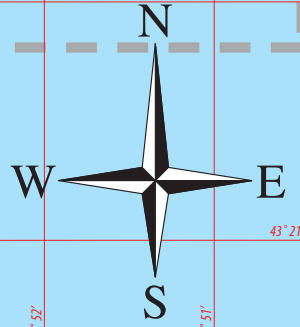


Trail Legend

-  Fredonia Schneekatzen
-  Monticello Club
-  Ozaucree Snow Drifters
-  Snow Runners
-  United Snowbirds
-  Village Sno Seekers



GPS Coordinates of Trail Intersections

Int #	Latitude	Longitude
317	43° 25' 19.58" N	87° 59' 43.53" W
333	43° 23' 04.07" N	87° 58' 00.49" W
334	43° 23' 07.34" N	87° 57' 19.00" W
360	43° 18' 15.60" N	88° 03' 51.72" W
361	43° 18' 16.12" N	88° 03' 14.57" W
362	43° 19' 08.56" N	88° 00' 31.91" W
363	43° 17' 44.22" N	88° 05' 29.98" W
431	43° 30' 15.61" N	87° 49' 14.05" W
432	43° 27' 21.03" N	87° 50' 12.97" W
433	43° 27' 47.77" N	87° 50' 57.73" W
573	43° 29' 56.84" N	87° 55' 50.44" W
574	43° 28' 30.27" N	87° 55' 31.75" W
575	43° 28' 07.78" N	87° 56' 07.48" W
576	43° 27' 37.32" N	87° 56' 20.58" W
577	43° 27' 36.13" N	87° 56' 43.70" W
578	43° 25' 15.78" N	87° 55' 33.32" W
579	43° 32' 23.45" N	87° 54' 38.22" W










OZAUKEE COUNTY
Shared Ride Taxi
238-TAXI (8294)



Call. Share. Get There. 7 Days a Week.
 Wheelchair-equipped vehicles available upon request.

OZAUKEE COUNTY SNOWMOBILE TRAILS

2nd edition
 0 1.0 2.0
 One inch = 0.95 miles or 1.52 km
 1:60,000

- Road Classifications**
-  Controlled Access
 -  State Route
 -  County/Principal Route
 -  Other Roads
- Special Symbols**
-  Trail Intersection Marker
 -  Place of Interest
 -  Accessible Fuel Station
 -  Drop Off Point
 -  Park