

"U.S. PUBLIC LAND SURVEY MONUMENT RECORD" OZAUKEE COUNTY, WISCONSIN

CORNER INDEX No. 426-4

TYPE OF MONUMENT: CONCRETE MONUMENT WITH BRASS CAP

SECTION 10

STATE PLANE COORDINATES: N: 497744.70

TOWNSHIP 10

E: 2562694.28

RANGE 22

ELEVATION: 672.71 M.S.L. DATUM: 1929

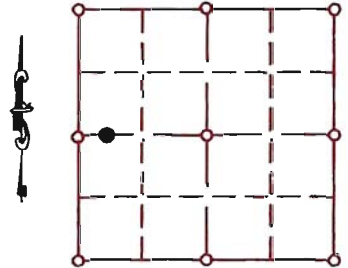
FIELD BOOK: 3 PAGE: 51

FIELDWORK BY: Tom Genske & kapur and Associates

RECORD DRAWN BY: MARK BANTON from Tom Genske fieldnotes

CONTROL ACCURACY:

HORIZONTAL: 3RD ORDER, CLASS 1 VERTICAL: 3RD ORDER



LOCATION

BASIS OF MONUMENT LOCATION

SEAL:

1996 - Tom Genske (County Surveyor) replaced a 3/4" rebar on old fence line with concrete monument w/ brass cap



DATA SHOWN HEREON
IS CERTIFIED AS CORRECT:

Mark Banton

Ozaukee County Surveyor

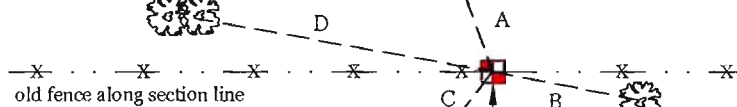
DATE: 24 Jan 08

TIE SKETCH

Dhn/disc southside on
North 16" twin ash
0.8' above grd

Dhn/disc westside
4" ash 0.7 above grd


- A = 19.81' @ 356°
- B = 18.55' @ 96°
- C = 15.52' @ 190°
- D = 50.44' @ 269°



old fence along section line

Dhn/disc eastside 5"
basswood 1' above grd

Dhn/disc northside 15"
basswood 1.3' above grd



MAINTENANCE RECORD

MONUMENT LEGEND

- = BERNTSEN MONUMENT (SEE TYPE OF MON. ABOVE)
- = CONCRETE MONUMENT w/ BRASS CAP
- = CONCRETE MONUMENT w/ CROSS
- = 5/8" REBAR WITH ALUMINUM CAP

DATE	BY WHOM	REMARKS
24 Jan 2008	M. Banton	draw from fieldnotes